

# Parking Areas




Sources: Esri, HERE, DeLorme, USGS, Intermap, increment P Corp., NRCAN, Esri Japan, METI, Esri China (Hong Kong), Esri (Thailand), MapmyIndia, © OpenStreetMap contributors, and the GIS User Community


**Kashaya Coastal Reserve**



**Parking**

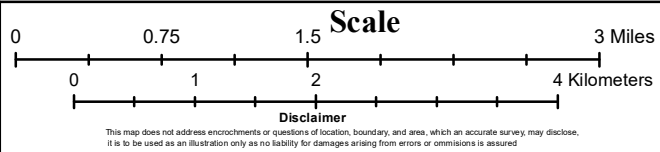
**Distance**

 3 1/4 Miles

 5 Miles



**Kashia Band of Pomo Indians**  
 Kashia Department of Environmental Planning  
 1420 Guerneville Rd, Suite 1  
 Santa Rosa, California 95403



**Kashia Coast Reserve**  
 Cartographer: Enrique J. Sanchez  
 Date: 06/09/2016 Ver. 1